



















Nickelmine/Emory Hillshade

- Base Data**
-  CulturalLandscapeFeature
  -  CulturallySensHabitat
  -  HeritagePoly
  -  ProtectWatershed
  -  Sanctuary
  -  SensWater
  -  Sub\_Alpine20
  -  CLCCF Boundary
  -  Existing Roads
  -  Forest Reserve
  -  WHA
  -  UWR
  -  OGMA
  -  Existing Block
  -  Community\_Watershed
  -  IR Lands
- Harvest Area**
-  10-yr Harvest Plan Referral Oct 2016
  -  3-yr Harvest Plan Referral April 2017

